

## 審 2 - 4

### 公共用水域環境基準点におけるBOD (COD) の75%水質値と健康項目 超過地点の年平均値経年及び経月変化

#### 1. 公共用水域環境基準点におけるBOD (COD) の75%水質値

(1) 気仙沼、本吉河川 .....	2
(2) 北上川、旧北上川 .....	3
(3) 迫川、江合川 .....	4
(4) 鳴瀬川、吉田川 .....	5
(5) 松島湾河川 .....	6
(6) 名取川、広瀬川 .....	7
(7) 名取、岩沼市内河川 .....	8
(8) 阿武隈川、白石川 .....	9
(9) 気仙沼湾、志津川湾 .....	10
(10) 松島湾、石巻地先海域 .....	11
(11) 仙台港、二の倉地先海域 .....	12

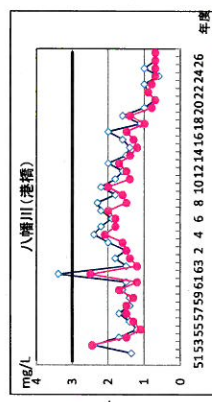

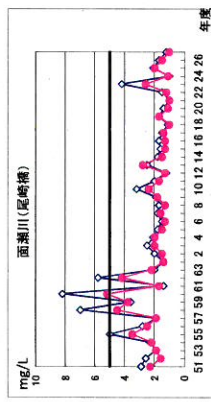
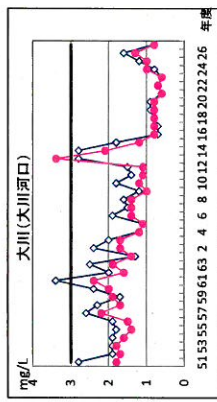

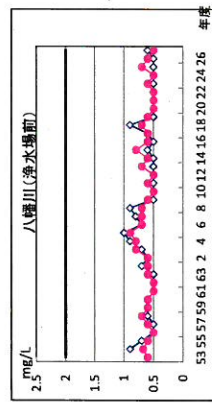
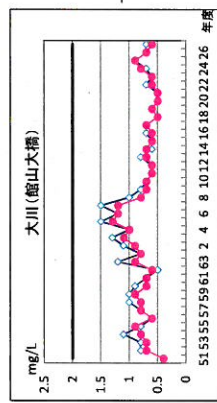

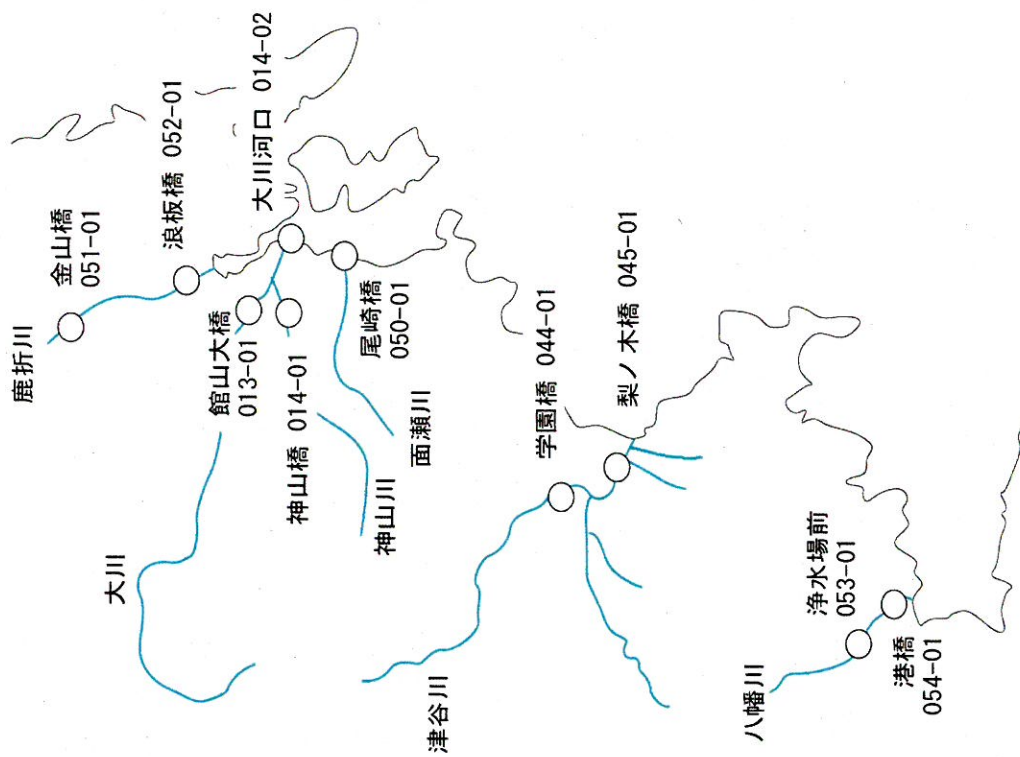
#### 2. 公共用水域環境基準 (健康項目) 超過地点の年平均値経年変化 .....

13

#### 3. 公共用水域環境基準 (健康項目) 超過地点の経月変化 .....

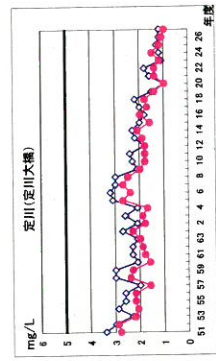



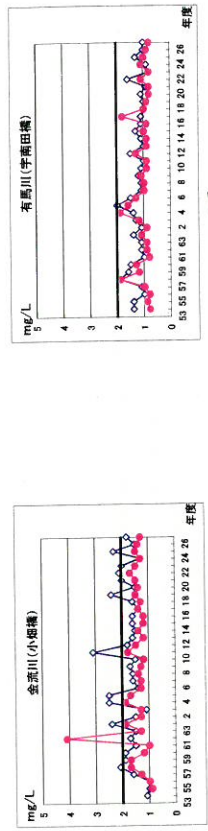
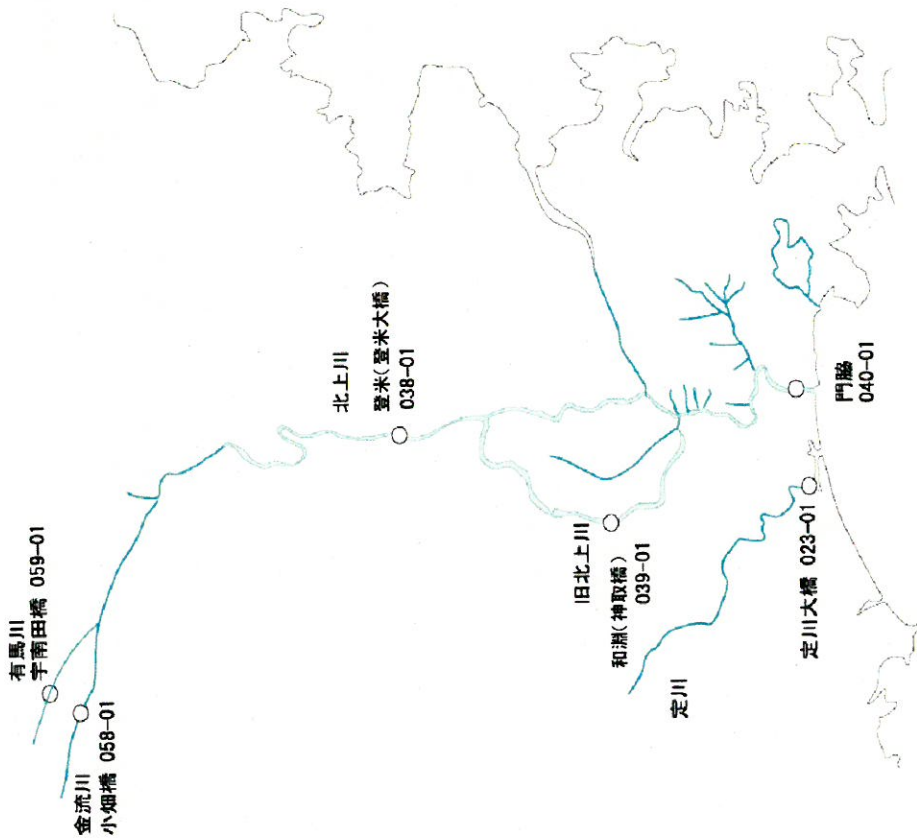
14

# (1) 気仙沼・本吉河川



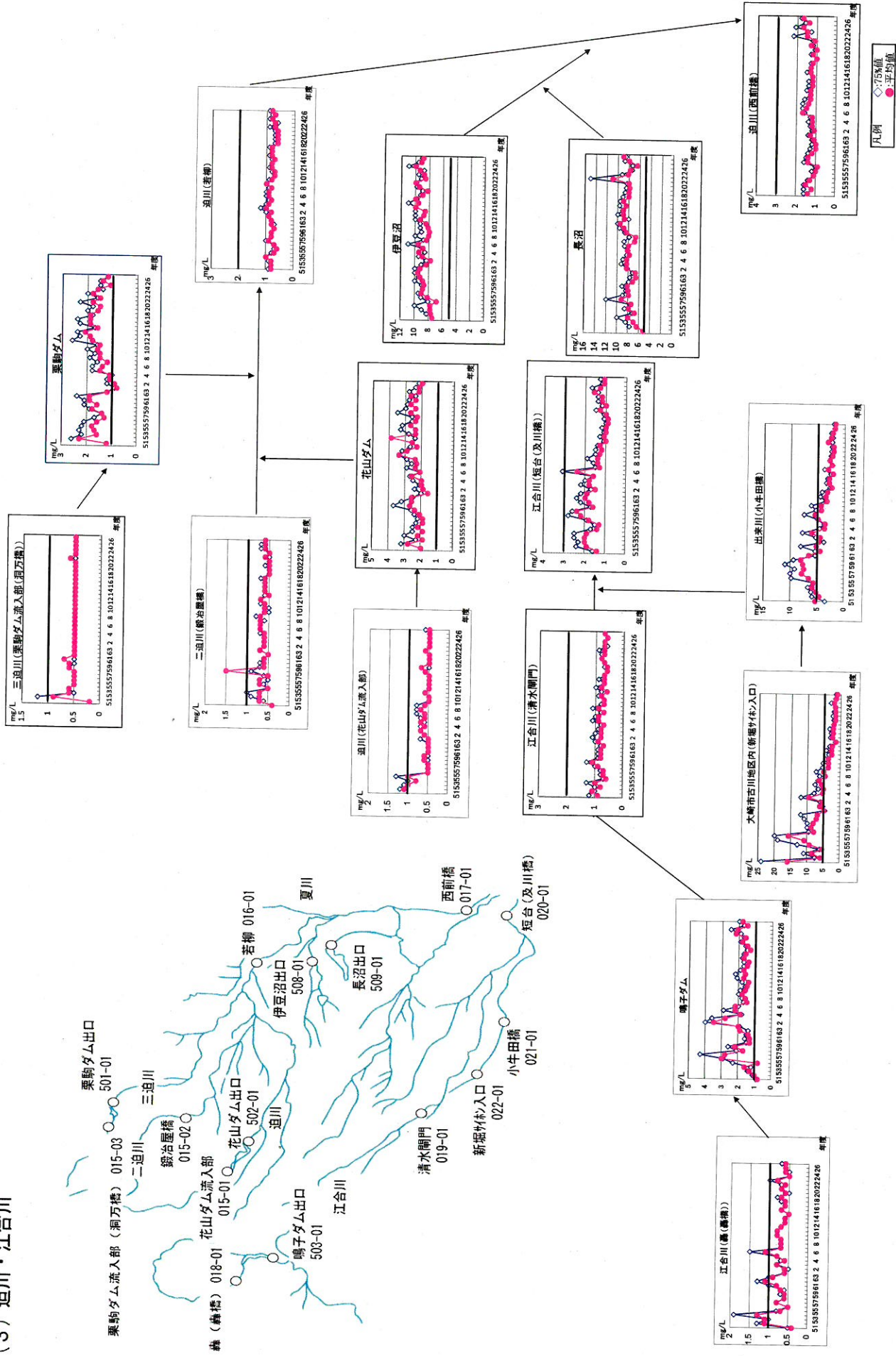
凡例  
◇: 75%値  
●: 平均値

## (2) 北上川・旧北上川

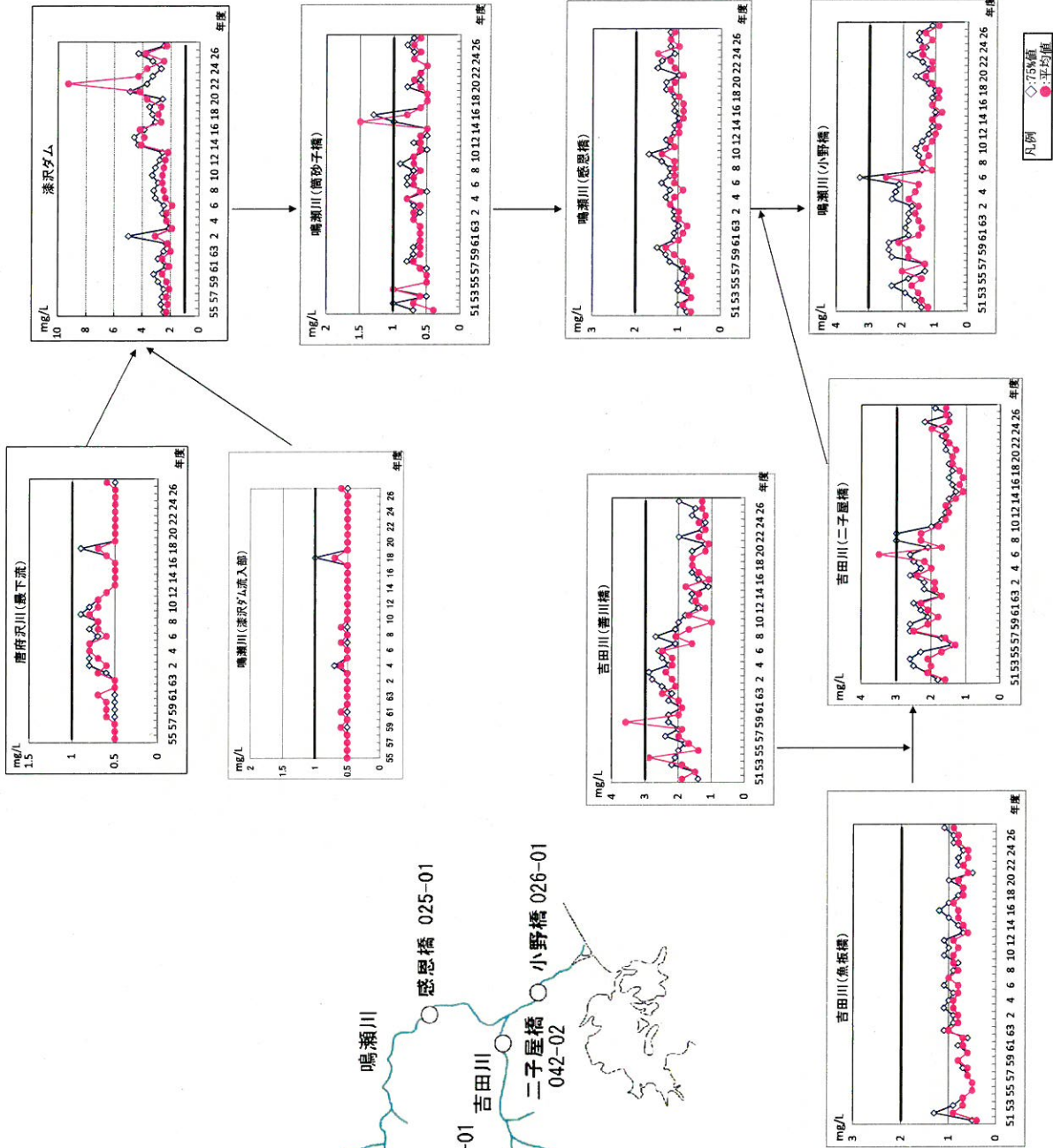
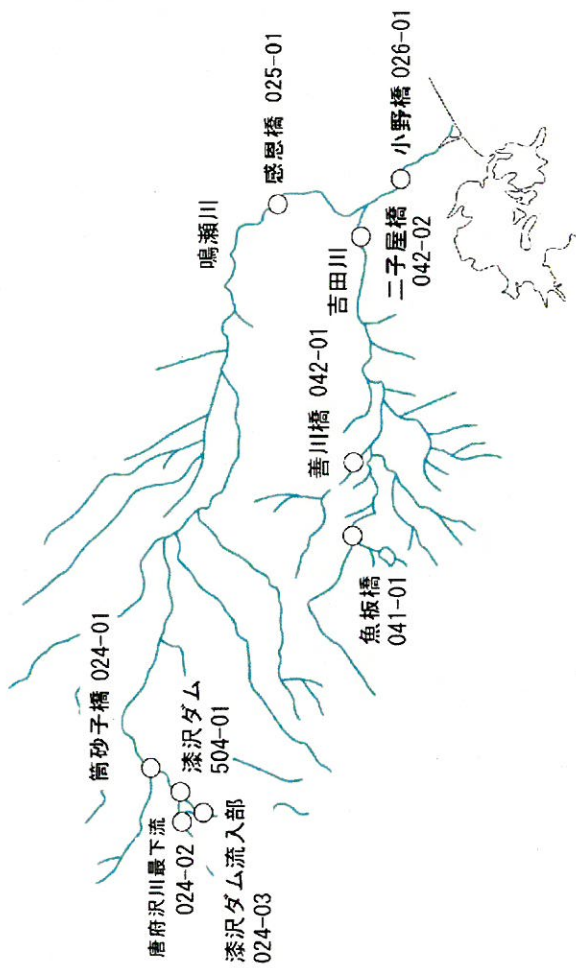


凡例  
 ◇:75%値  
 ●:平均値

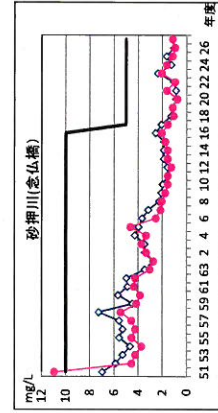
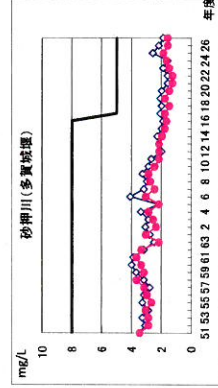

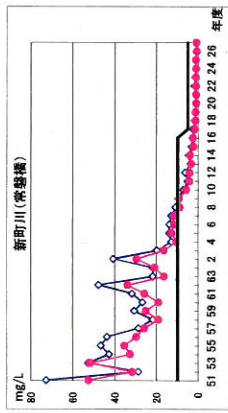
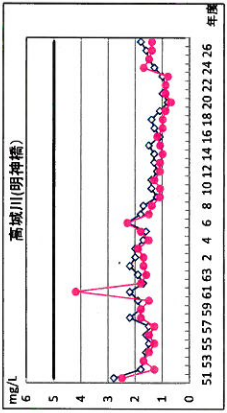
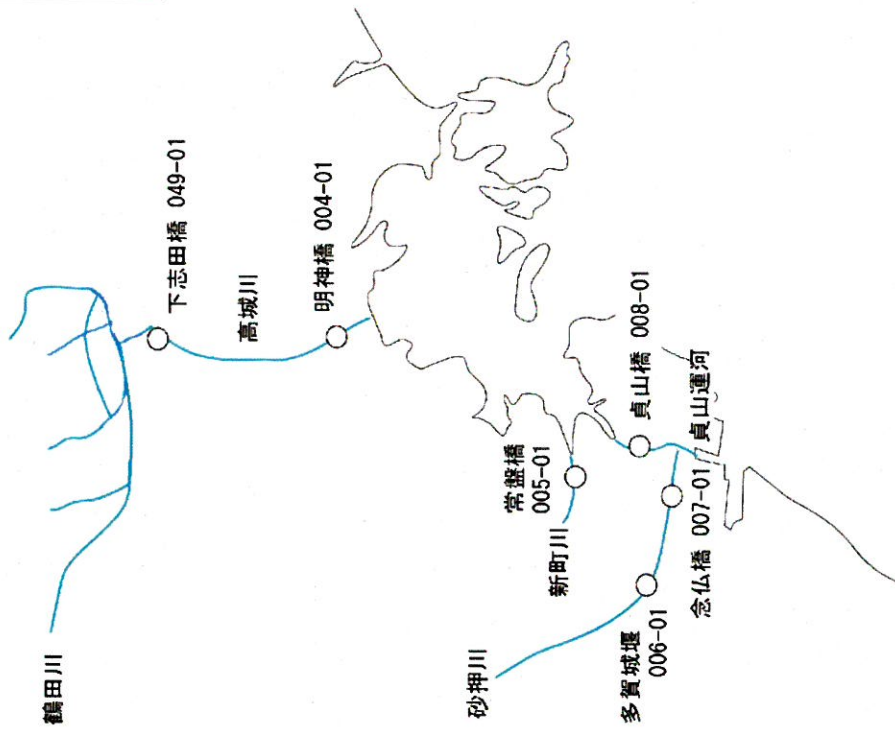
### (3) 迫川・江合川



# (4) 鳴瀬川・吉田川

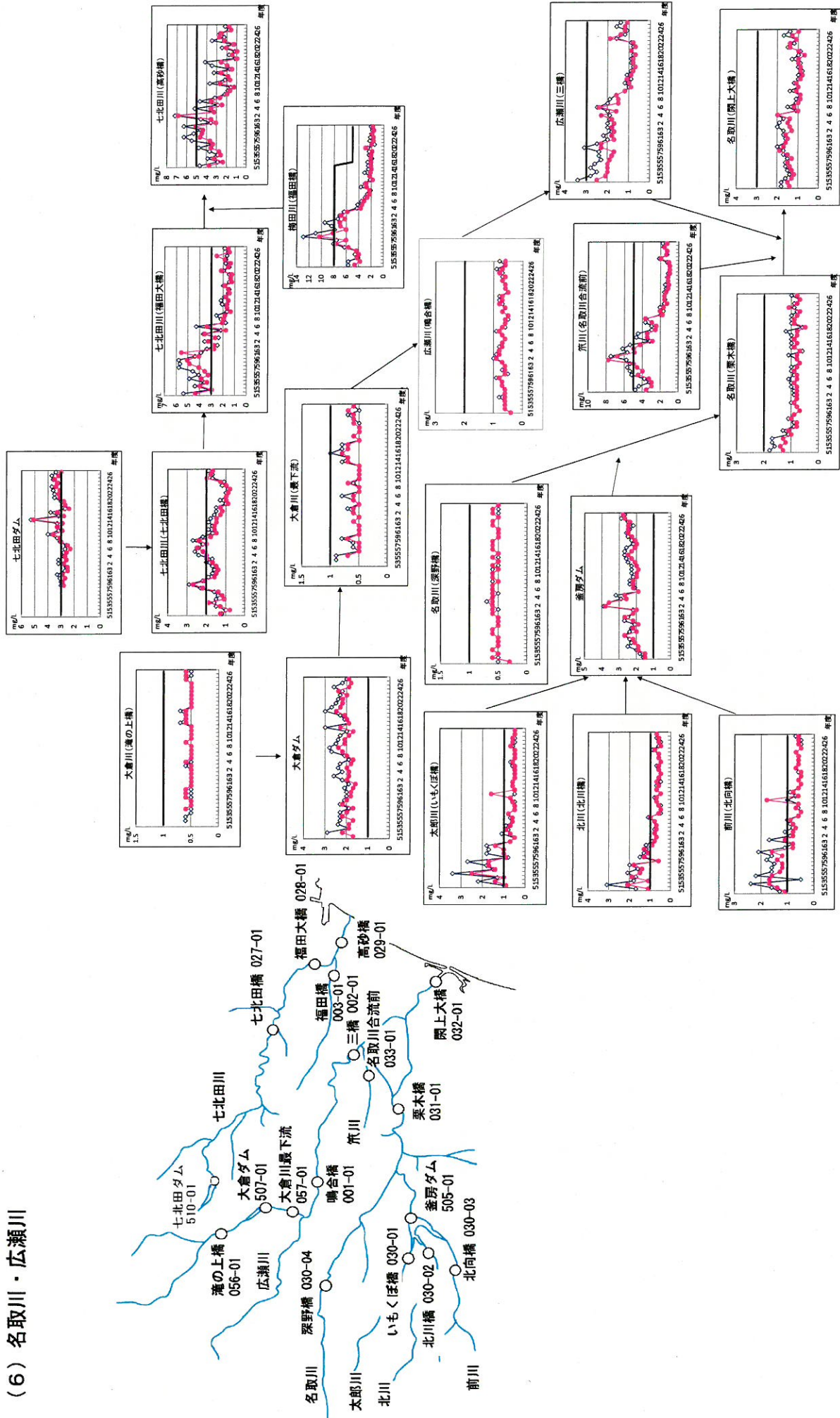


# (5) 松島湾河川



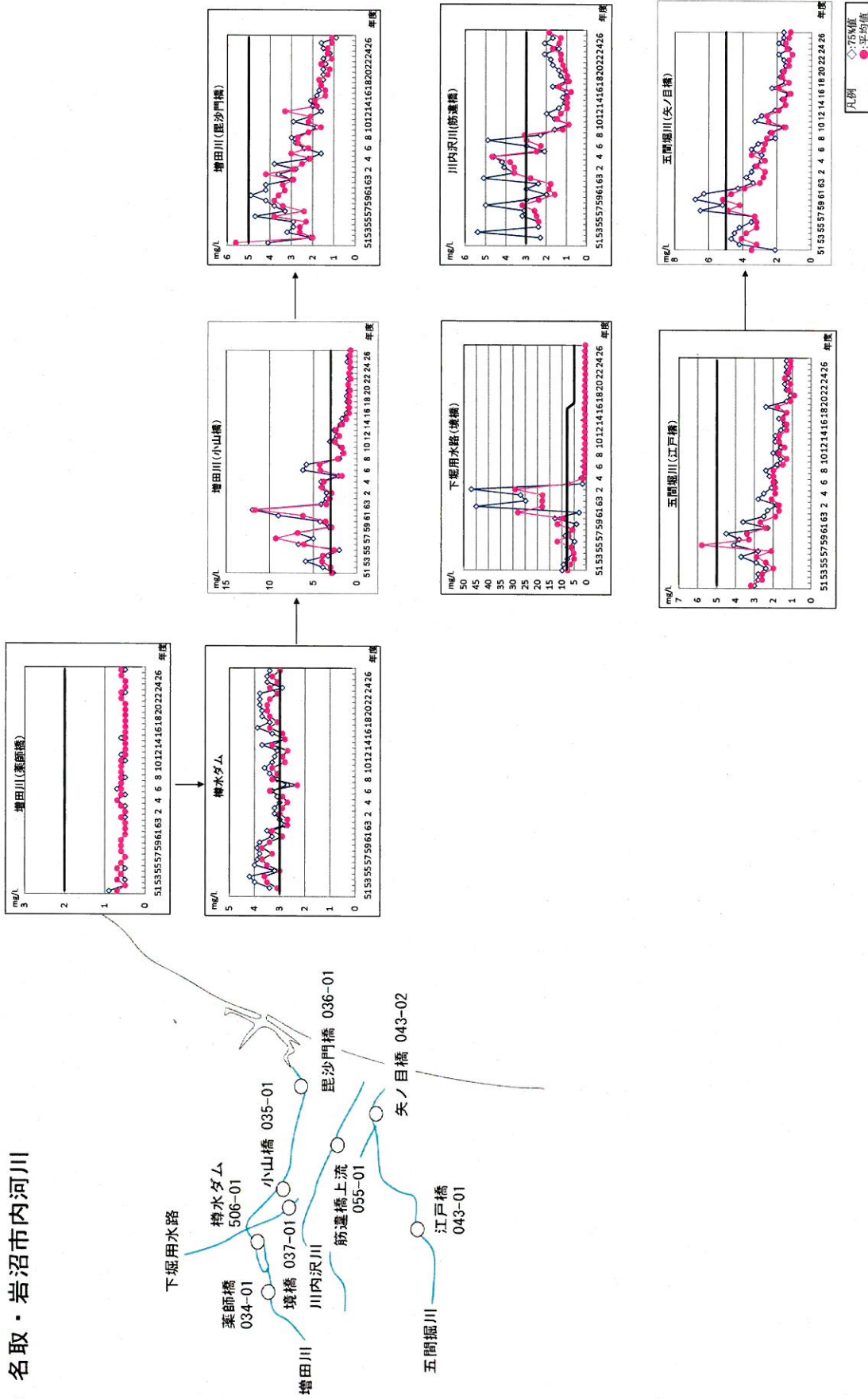
凡例  
◇:75%値  
●:平均値

# (6) 名取川・広瀬川



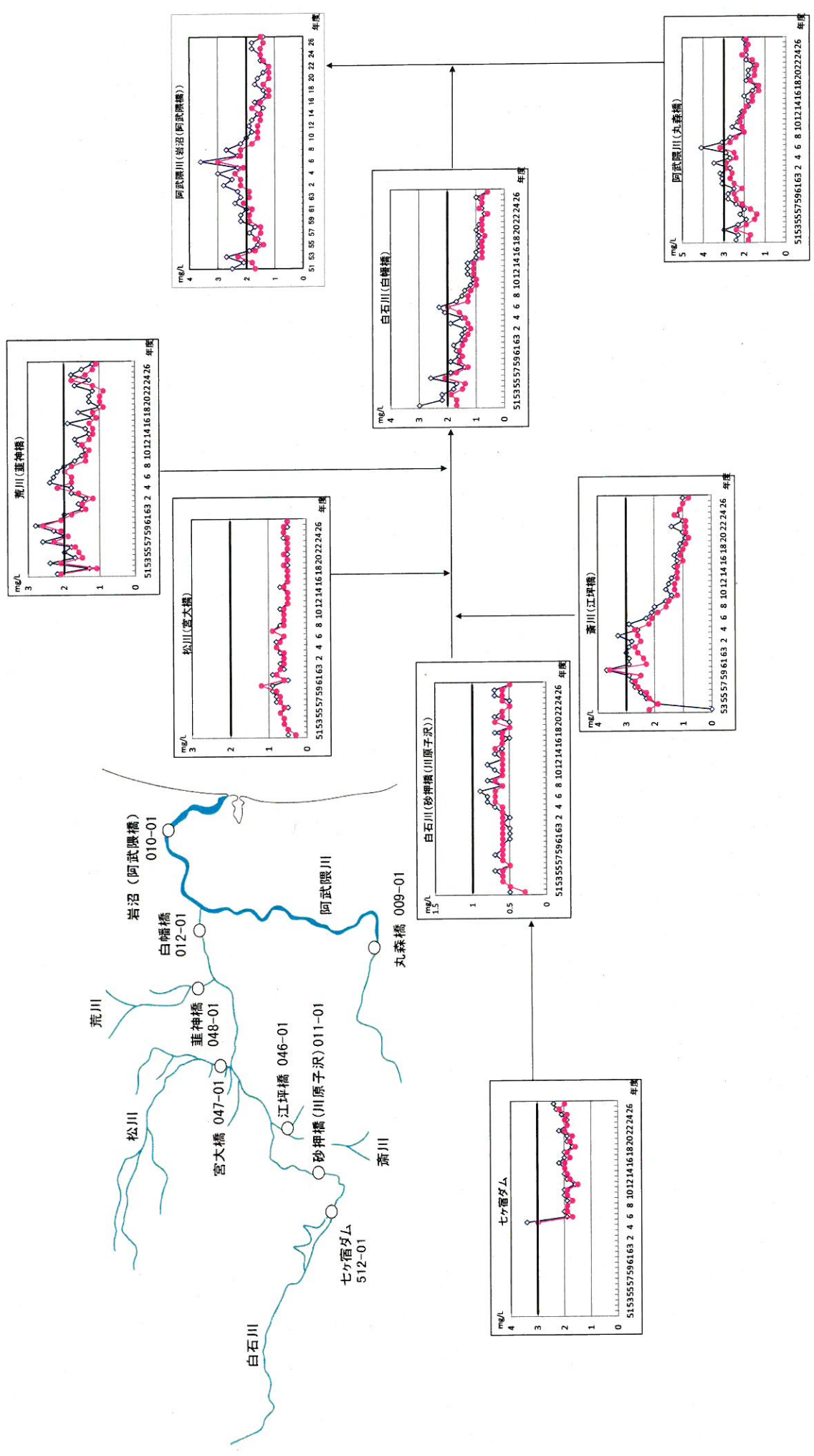
凡例  
○ 75%値  
● 平均値

(7) 名取・岩沼市内河川



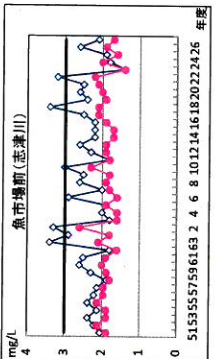

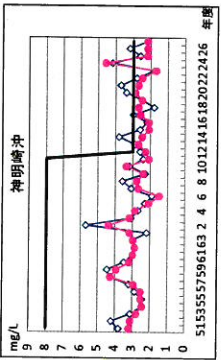
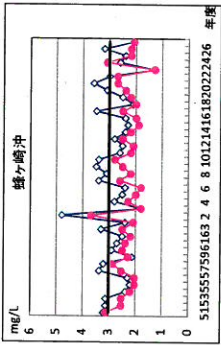
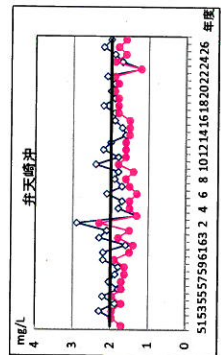

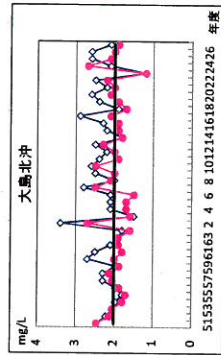
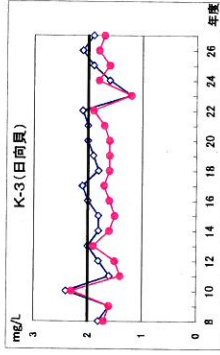


(8) 阿武隈川・白石川



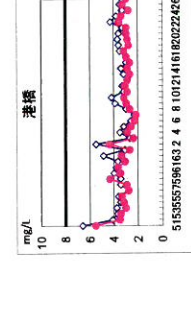
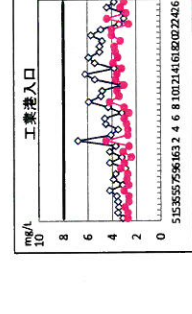

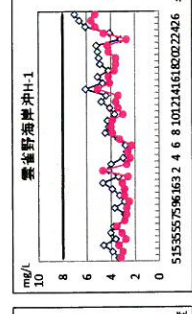



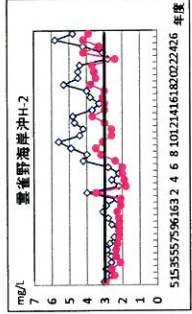


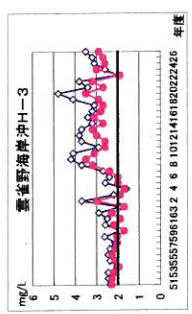





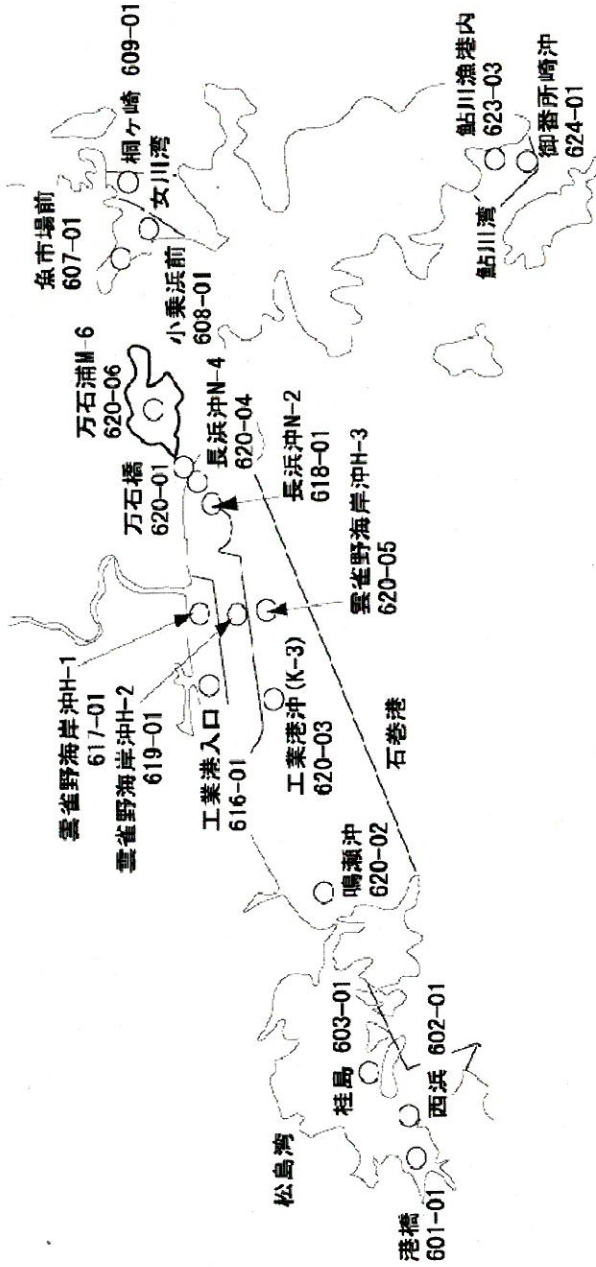
凡例  
○: 75%値  
●: 平均値

(9) 気仙沼湾・志津川湾




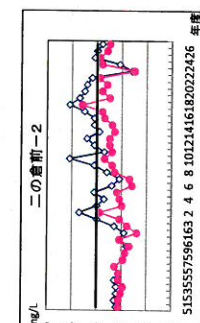



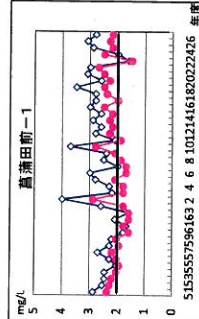



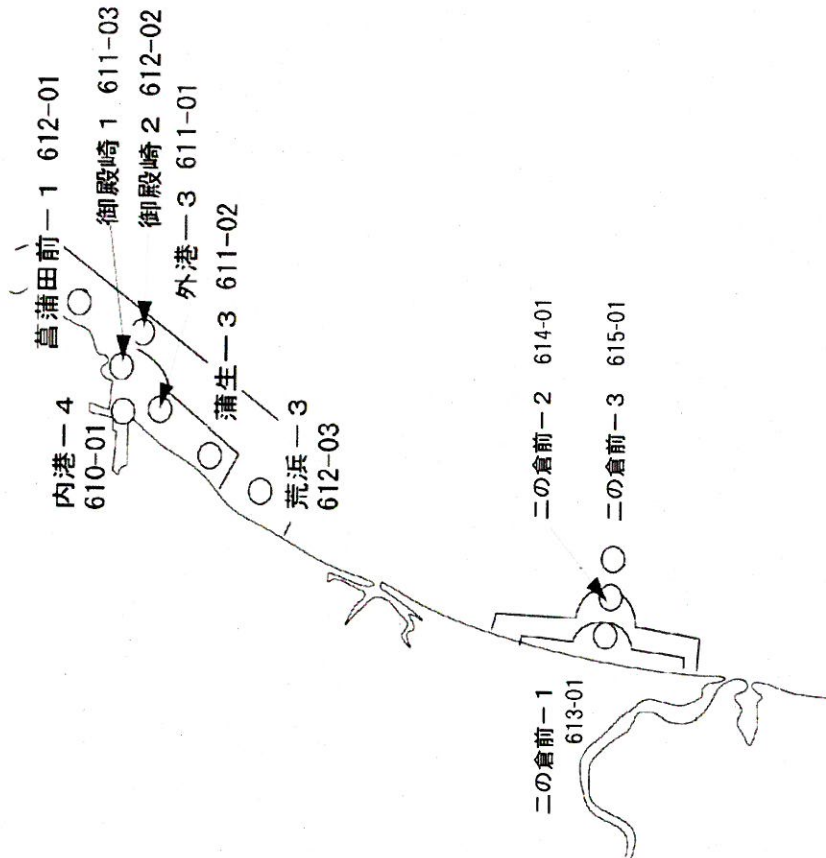
凡例 ◇:75%値 ●:平均値

# (10) 松島湾・石巻地先海域



凡例  
◇:75%値  
●:平均値

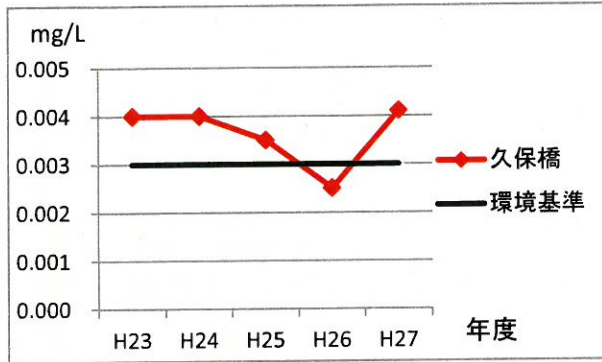
# (11) 仙台港・二の倉地先海域



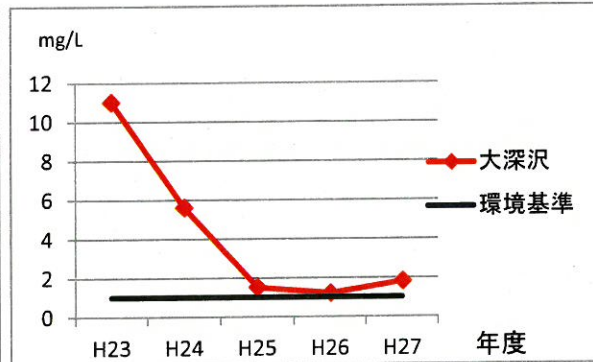
凡例  
◇:75%値  
●:平均値

## 環境基準(健康項目)超過地点の年平均値経年変化

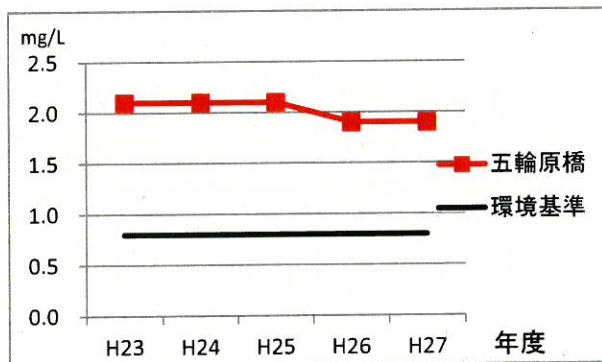
<迫川中流>久保橋 カドミウム



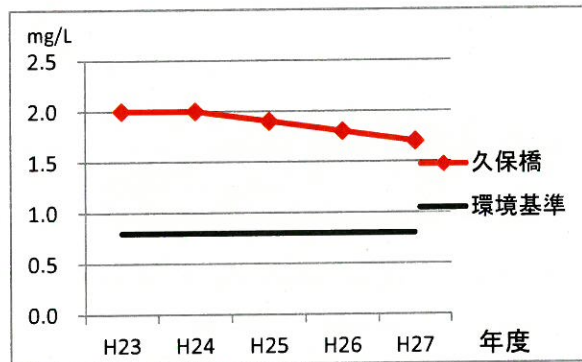
<江合川上流>鳴子ダム流入部 ほう素



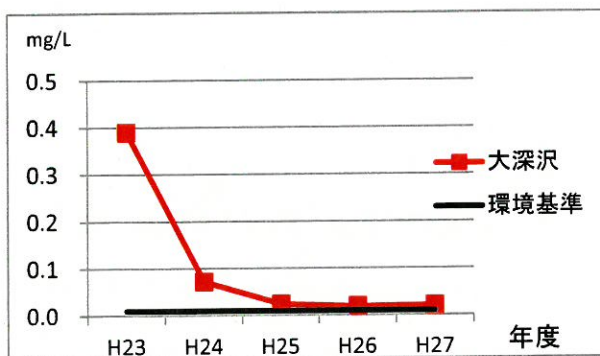
<迫川中流>五輪原橋 ふっ素



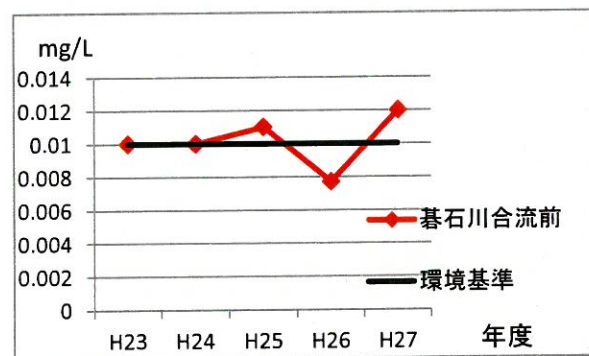
<迫川中流>久保橋 ふっ素



<江合川上流>鳴子ダム流入部 砒素

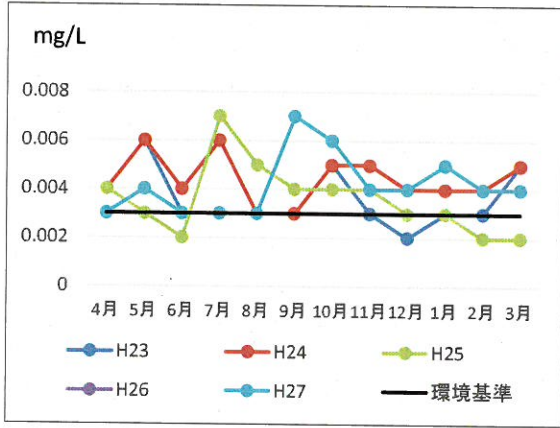


<名取川中流>碁石川合流前 砒素

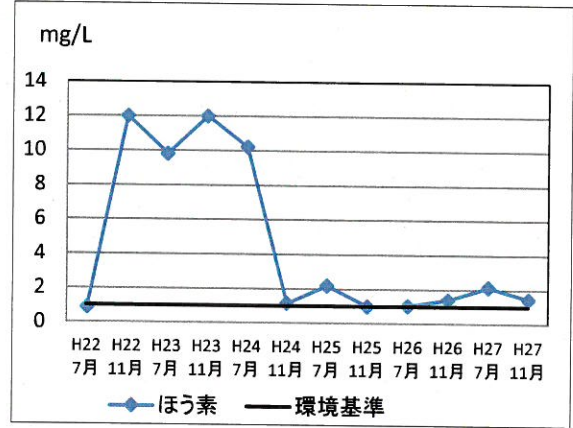


## 環境基準(健康項目)超過地点の経月変化

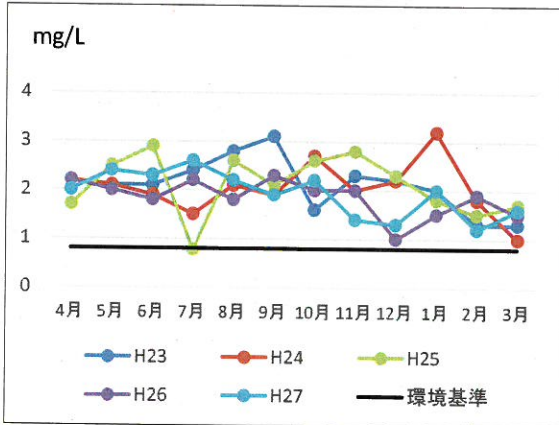
＜迫川中流＞久保橋 カドミウム



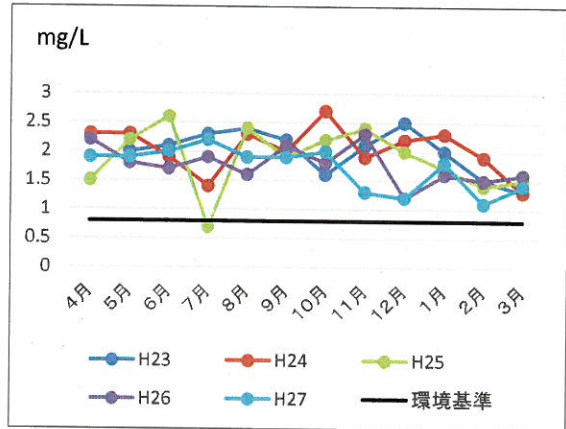
＜江合川上流＞鳴子ダム流入部 ほう素



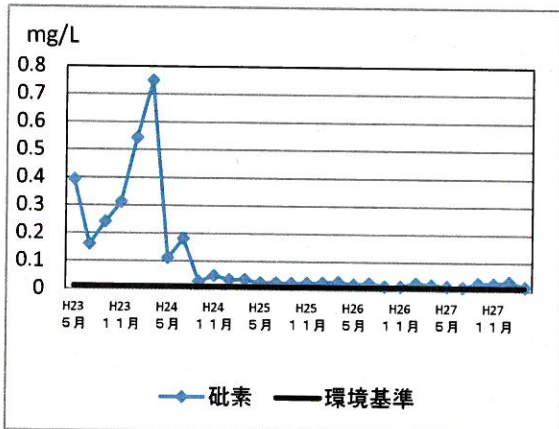
＜迫川中流＞五輪原橋 ふっ素



＜迫川中流＞久保橋 ふっ素



＜江合川上流＞鳴子ダム流入部 砒素



＜名取川中流＞碓石川合流前 砒素

