

みやぎの概要 DATE BY PREFECTURE

Table with 5 columns: 項目 (Item), 単位 (Unit), 宮城県 (Miyagi Prefecture), 全国 (All Japan), 順位 (Ranking). Rows include 土地・人口 (Land & Population), 産業・経済 (Industry & Economy), 生活・環境 (Living & Environment), 医療・福祉 (Medical & Welfare), 教育 (Education), 安全 (Safety).

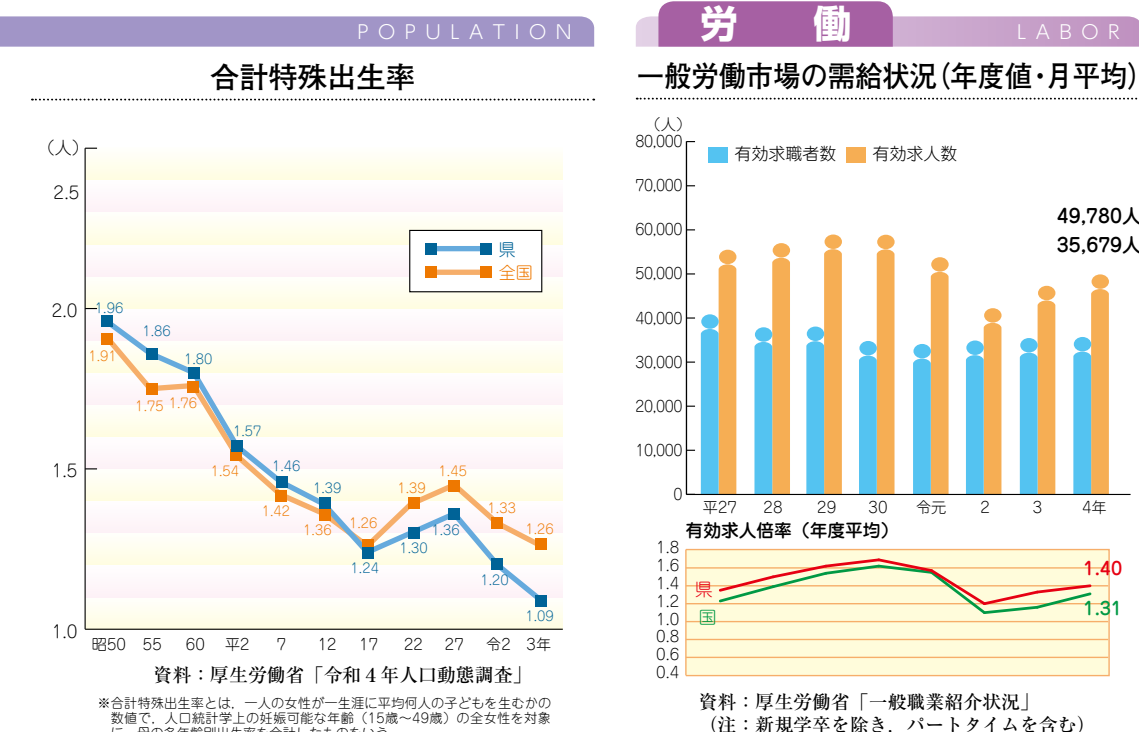
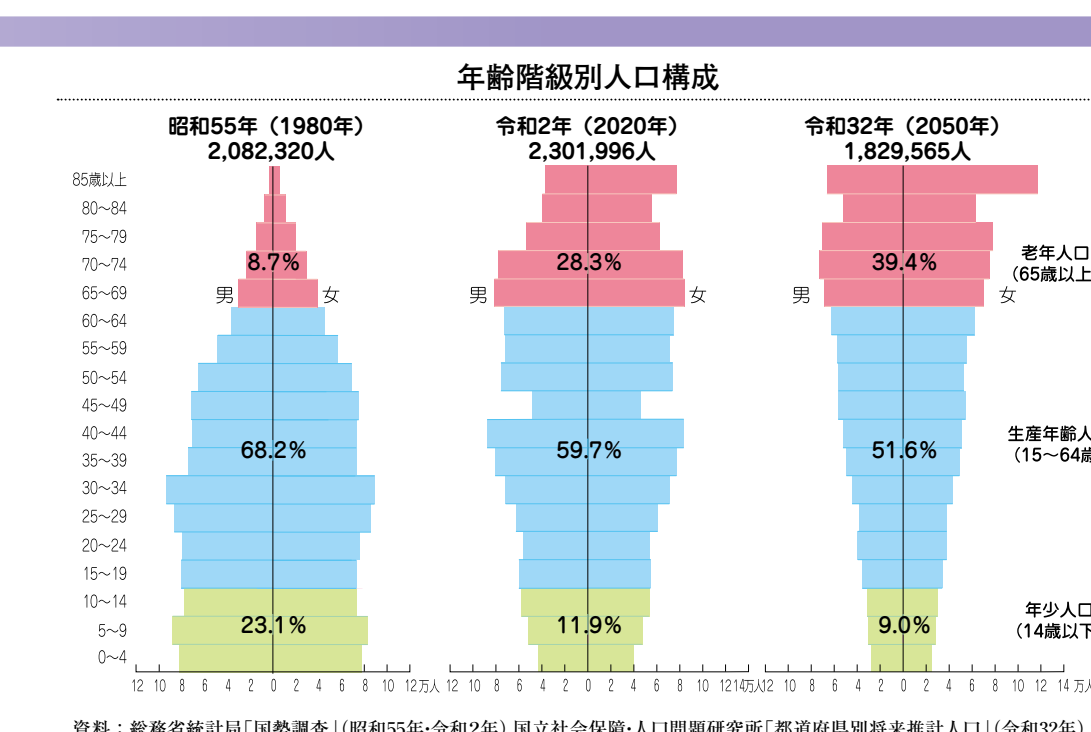
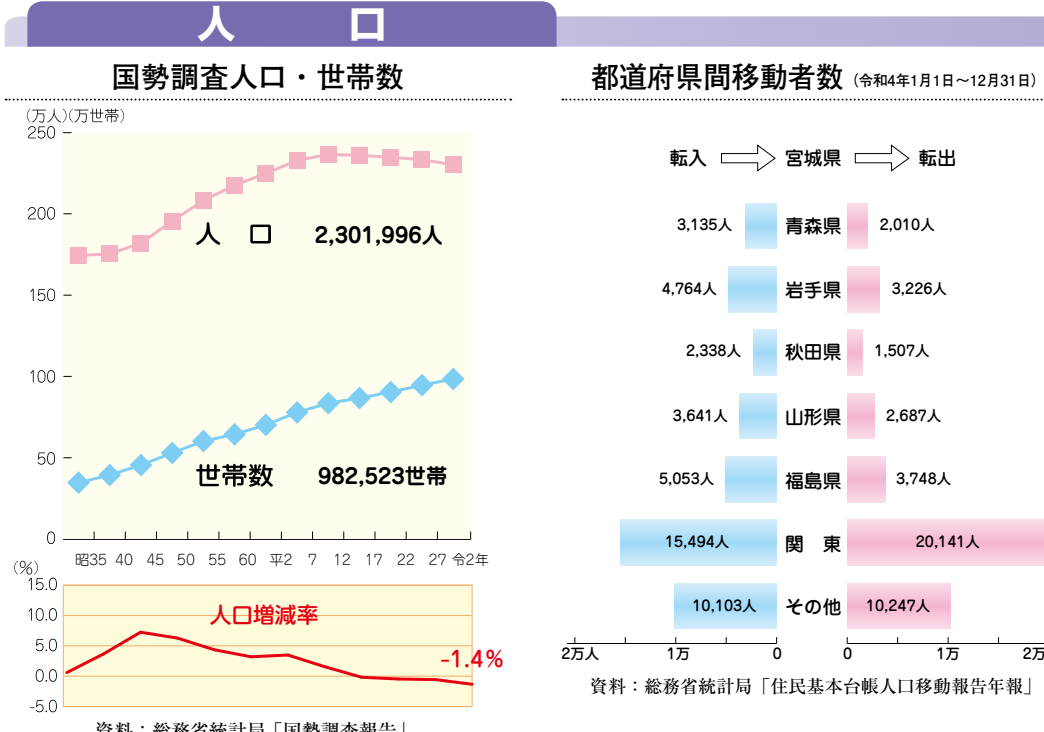
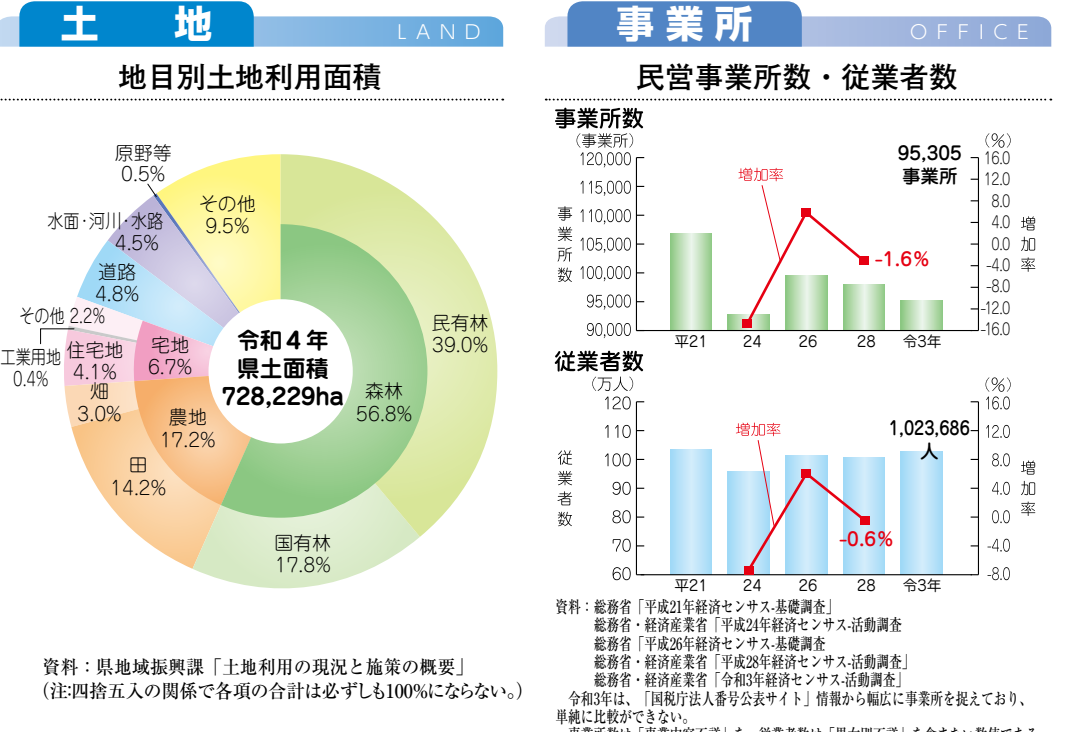
ご存じですか？あなたのみやぎ SYMBOL

Q.1-Q.8 list of facts about Miyagi. Q.1: Japanese food self-sufficiency rate. Q.2: Number of mountains. Q.3: Women's soccer league. Q.4: Disaster relief. Q.5: National parks. Q.6: Festival. Q.7: Tree. Q.8: Water product.

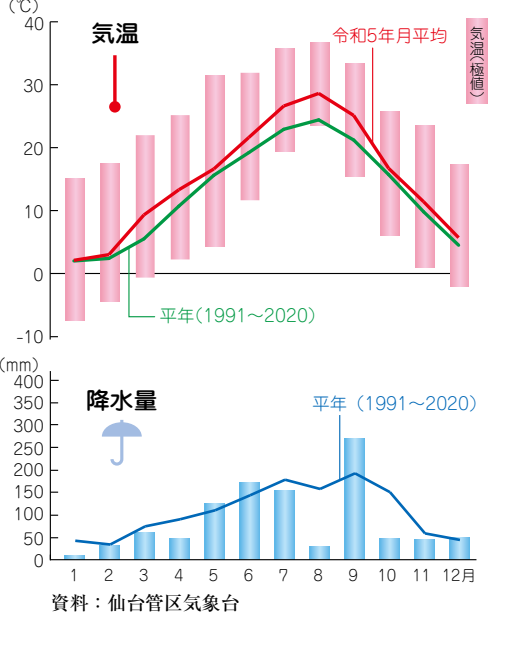
2024 宮城県要覧 みやぎのすがた



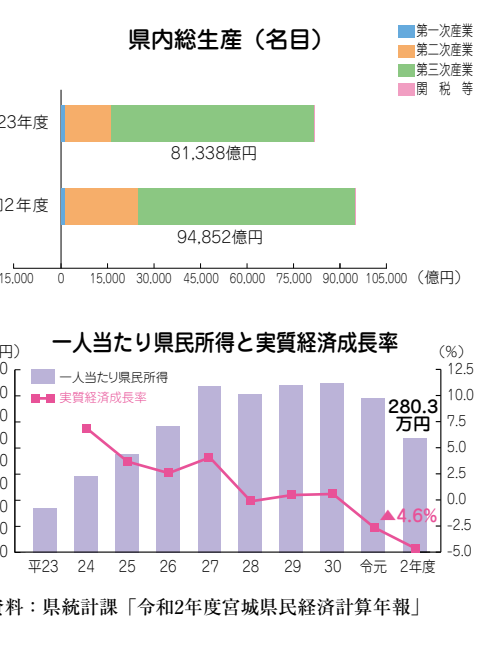
グラフで見るみやぎ GRAPH



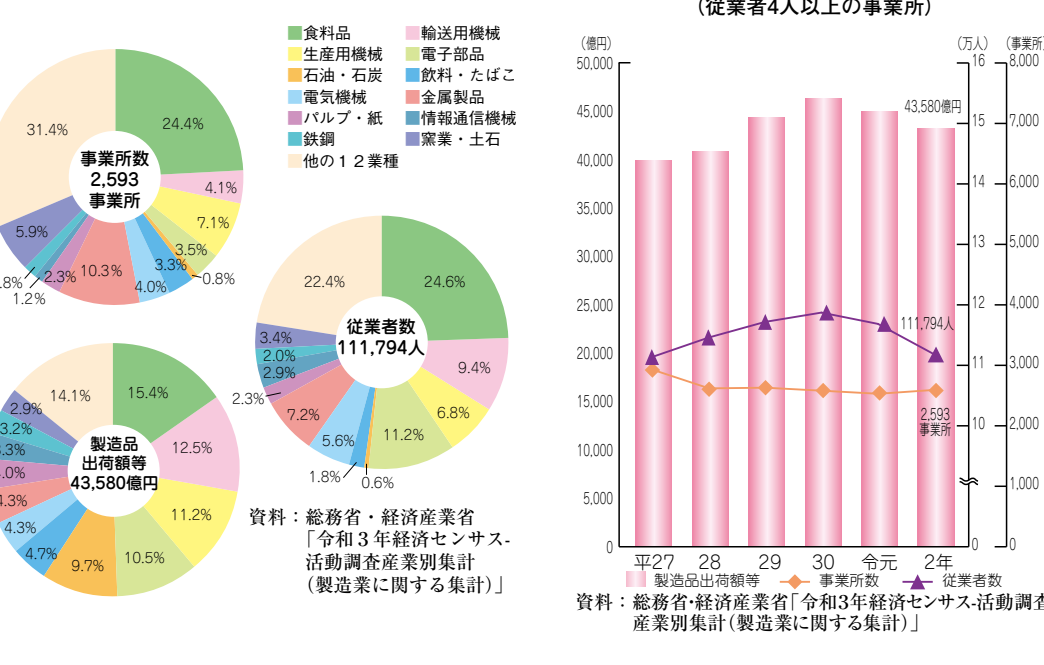
気象 CLIMATE



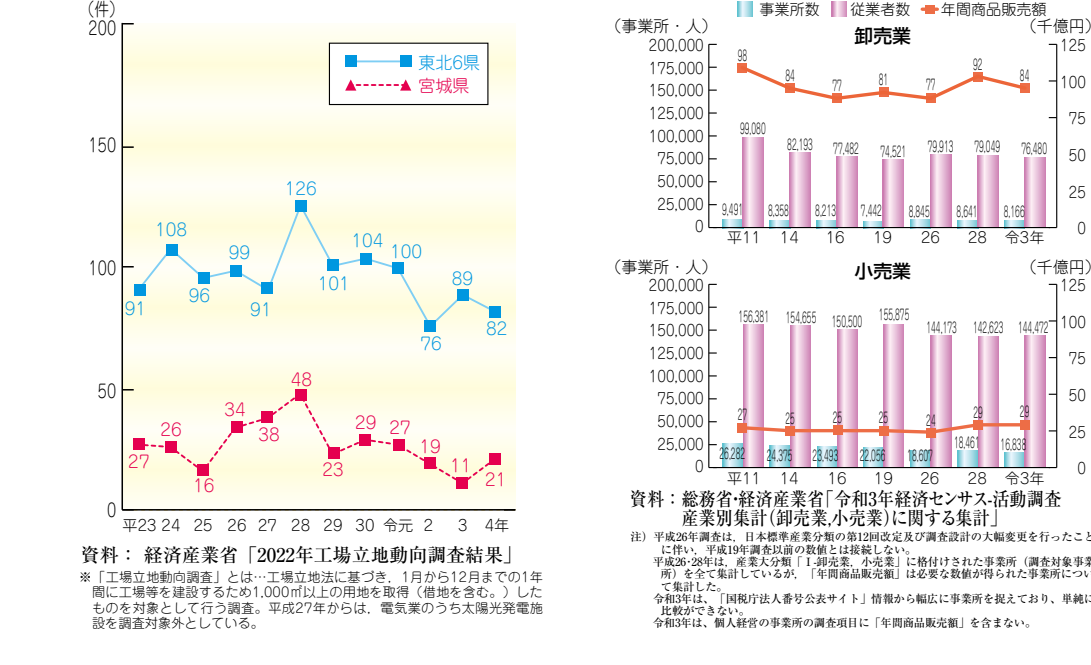
経済 ECONOMY



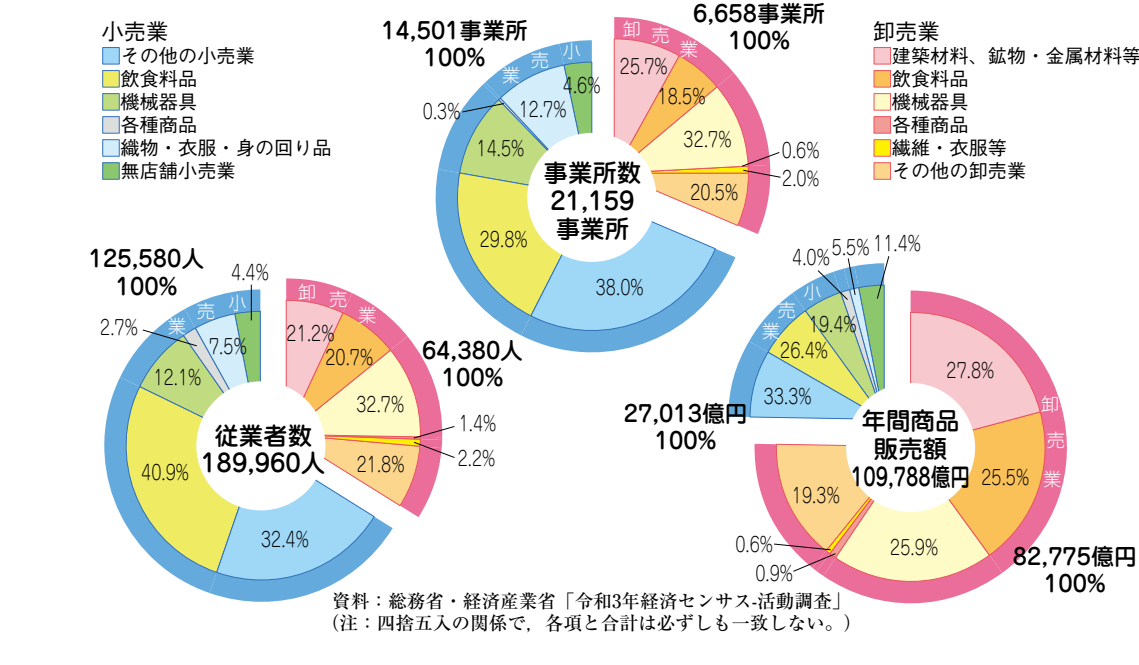
工業 MANUFACTURING



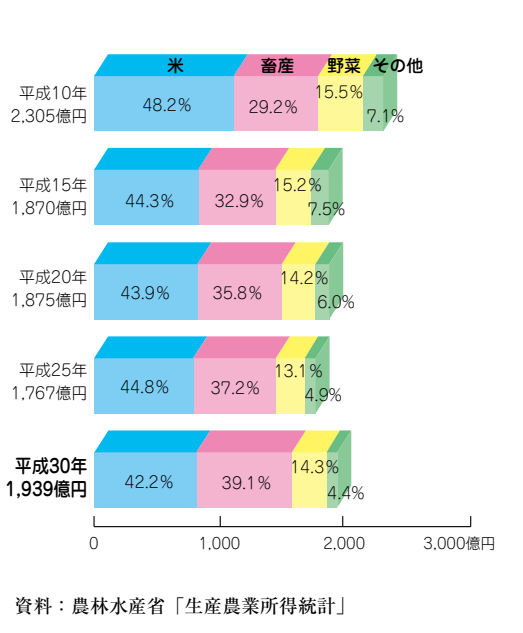
商業 COMMERCE



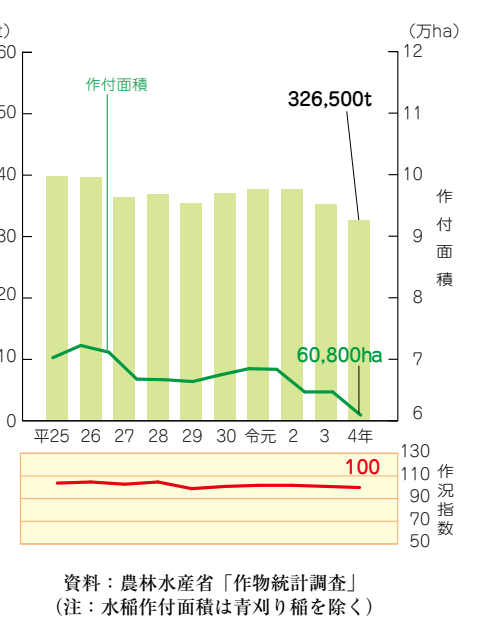
教育 EDUCATION



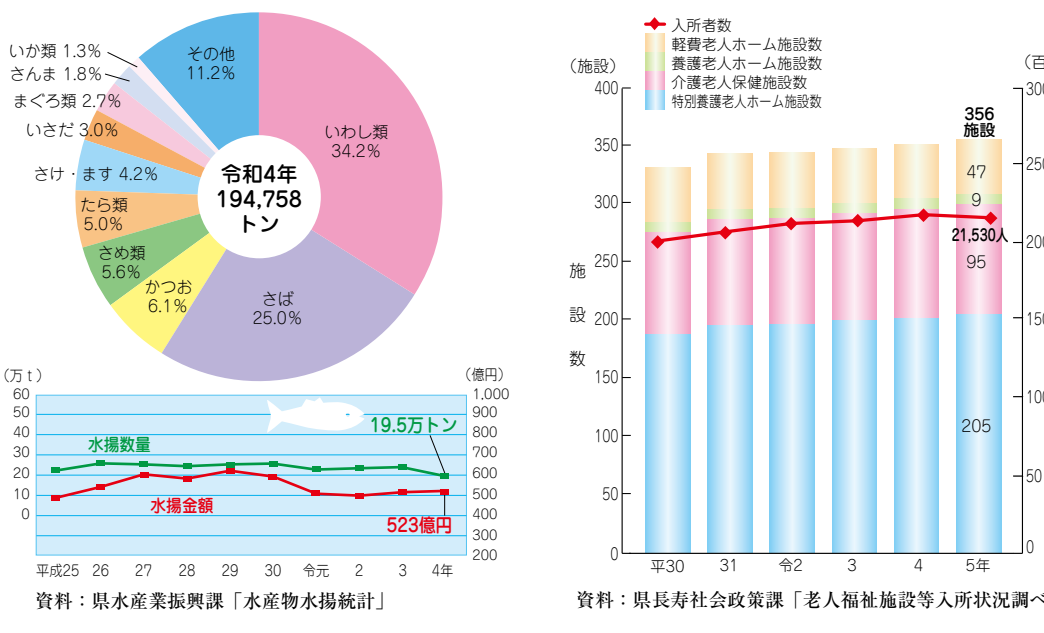
農業 AGRICULTURE



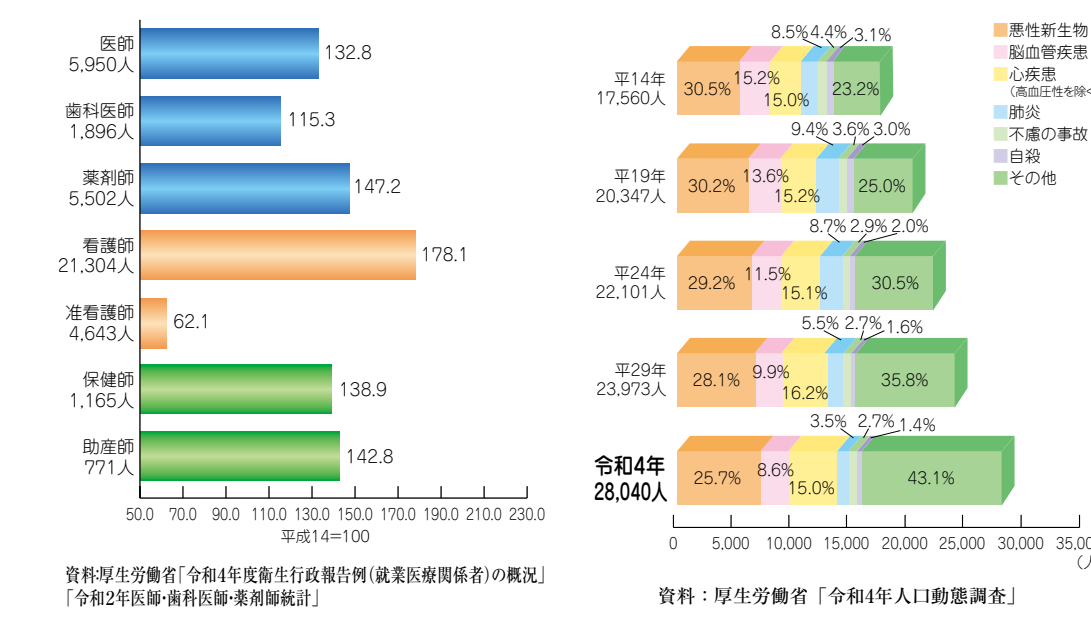
水産業 FISHERIES



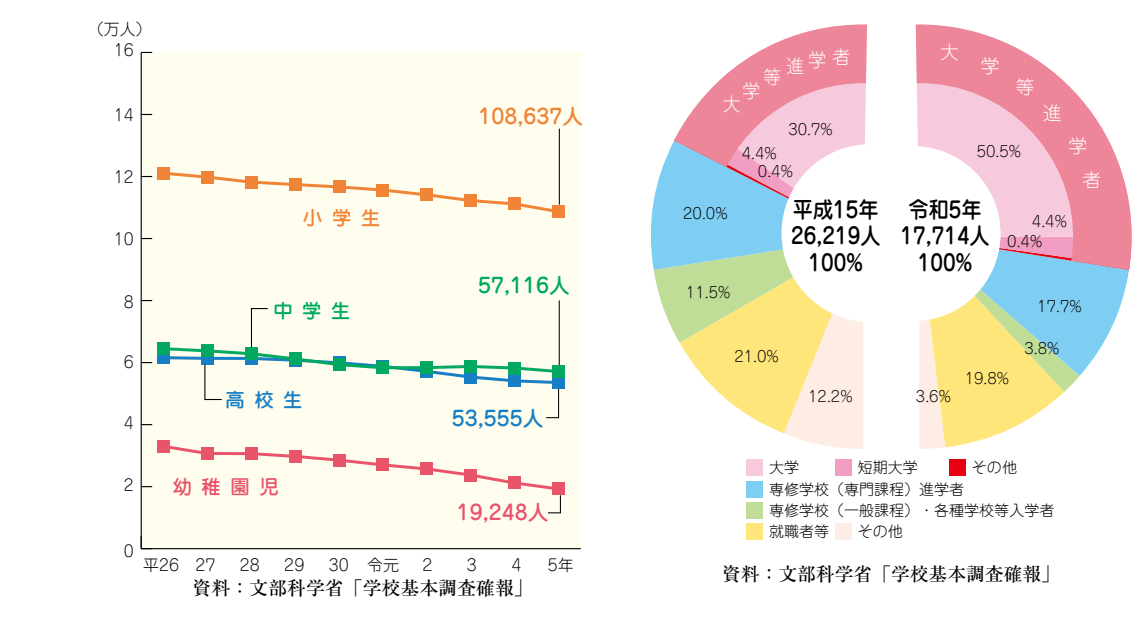
医療・福祉 MEDICAL CARE WELFARE



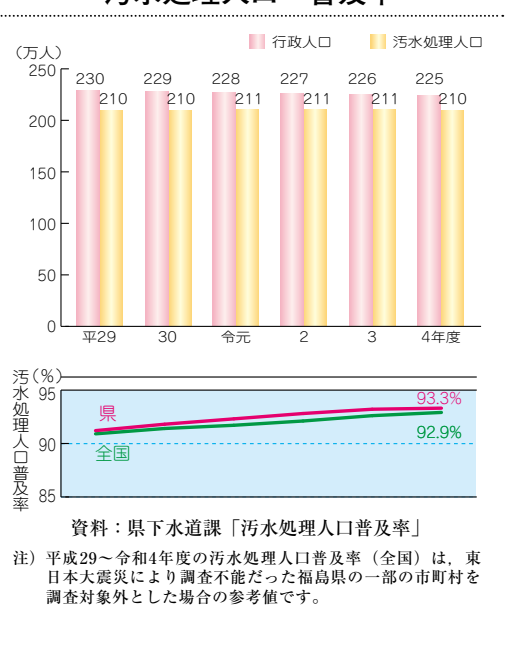
観光 TOURISM



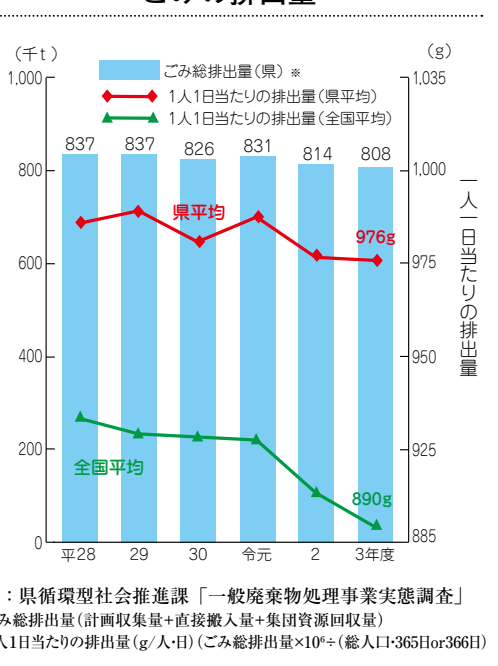
国際交流 INTERNATIONAL EXCHANGE



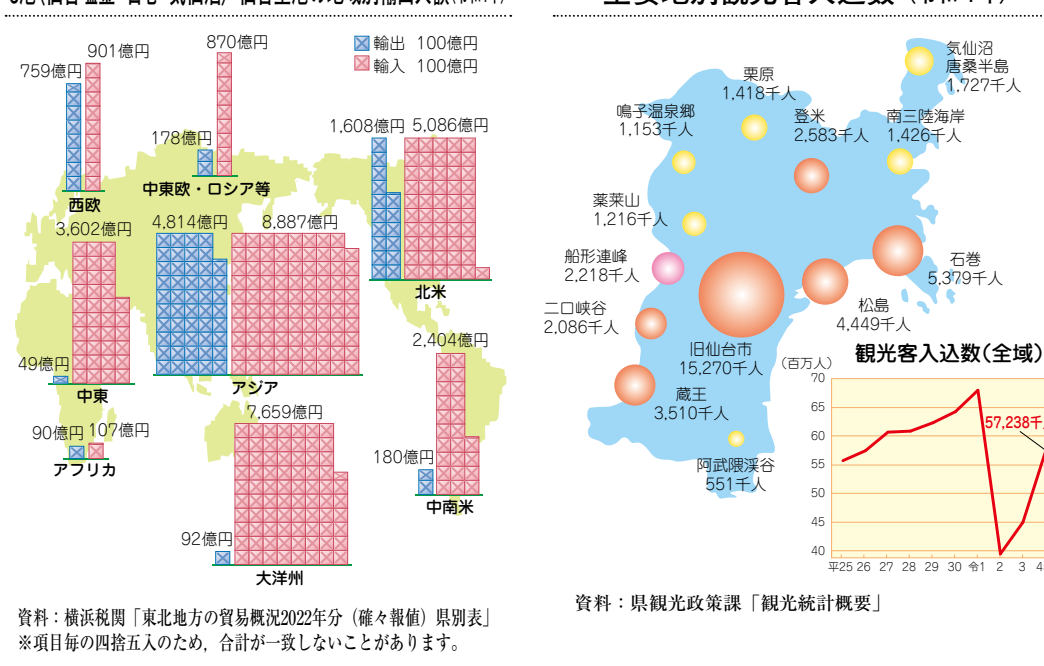
生活・衛生 LIVING & HYGIENE



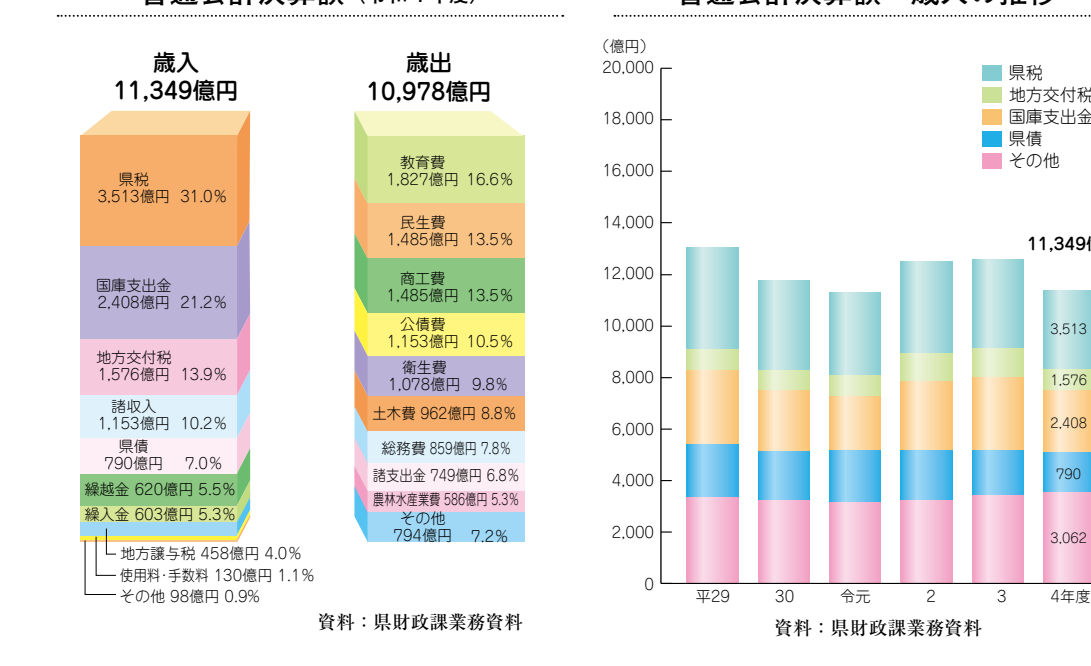
貿易 TRADE



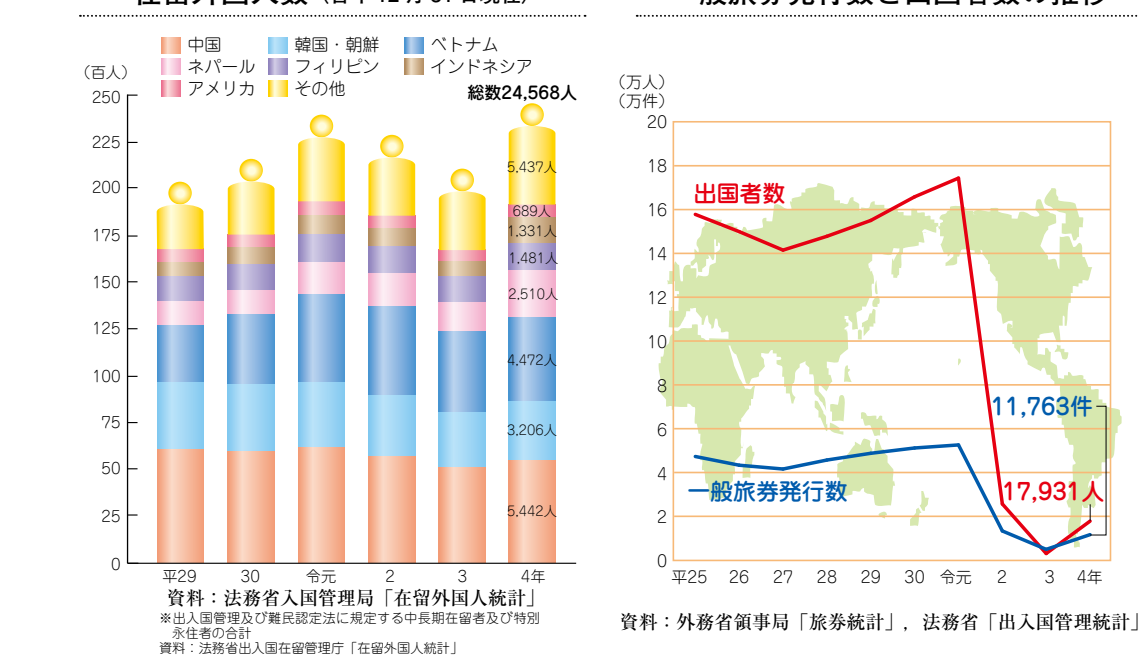
観光 TOURISM



財政 FINANCE



国際交流 INTERNATIONAL EXCHANGE



市町村の概要 DATA BY MUNICIPAL AREA

Large table listing data for various municipalities in Miyagi Prefecture, including population, area, and economic indicators.